



## Reinforcement Learning for Autonomous Drone Navigation

Myra Gupta

myragupta016@gmail.com

### 1. Introduction

Drone navigation involves the process of controlling the movement and flight path of unmanned aerial vehicles (UAVs). It encompasses both the hardware and software systems that enable drones to navigate and maneuver autonomously or under the guidance of a human operator. The utility of drone navigation is vast and varied, making it a critical component in numerous industries and applications. Firstly, drone navigation plays a crucial role in aerial surveillance and reconnaissance. Drones equipped with advanced navigation systems can efficiently patrol large areas, monitor activities, and gather real-time data from various perspectives. This capability is particularly valuable in security and law enforcement operations, disaster response, and environmental monitoring, where access and visibility might be limited.

Drone navigation is critical in aerial mapping and surveying. Drones outfitted with GPS and other positioning technologies may record photographs and collect data with pinpoint accuracy, allowing for the creation of comprehensive 3D maps, topographic models, and land surveys. This allows for more precise, quicker, and cost-effective data collecting for urban planning, agricultural, infrastructure inspection, and building projects. Furthermore, drone navigation is critical in the transportation and logistics industries. Autonomous drones can fly predetermined paths to rapidly and effectively transfer commodities, medical supplies, and other payloads to distant or inaccessible regions. This technology has the potential to transform last-mile distribution, especially in rural areas or during emergencies when regular transportation routes may be hampered.

Drones are classified into several varieties based on their intended use. Fixed-wing drones can fly for great distances, making them ideal for large-scale surveys or monitoring big areas. Quadcopters and other multirotor drones have improved dexterity and stability, making them suitable for activities requiring hovering, close-quarter inspections, or aerial photography. Hybrid drones combine the benefits of fixed-wing and multirotor designs, providing flexibility in navigation for a variety of mission needs.

The capacity of unmanned aerial vehicles (UAVs) to navigate and operate through their surroundings without human intervention is referred to as autonomous drone navigation. Autonomous drone navigation systems enable UAVs to perceive their surroundings, make intelligent decisions, and autonomously execute tasks while adapting to dynamic environments by integrating advanced technologies such as computer vision, sensor fusion, machine learning, and path planning algorithms. This technology has the potential to revolutionize businesses such as surveillance, mapping, delivery, inspection, and search and rescue by improving efficiency, accuracy, and safety in unmanned aerial operations.

When combined with drone navigation, machine learning enables unmanned aerial vehicles (UAVs) to make intelligent judgments and improve their navigation skills. Machine learning is the process of teaching computer systems to understand patterns and forecast or make judgments based on data without being explicitly programmed. Machine learning, when used for drone navigation, allows UAVs to adapt to changing surroundings, optimize flight routes, and increase overall performance. The capacity to process and evaluate sensor data in real time is an important feature of machine learning in drone navigation. Drones are outfitted with a variety of sensors, including cameras, lidar, GPS, and accelerometers, which offer



DOI : <https://doi.org/10.36676/irt.2023-v9i5-002>

detailed information about their surroundings. Machine learning algorithms may be trained to analyze this data and make sense of complicated settings, allowing drones to avoid obstacles, find landing locations, and discover things of interest.

To improve autonomous navigation and flight control systems, machine learning methods can be used. Machine learning models may be taught to optimize flight paths, minimize energy consumption, and improve stability by evaluating massive datasets of flight data, including sensor inputs, control inputs, and ambient variables. Drones can now travel more efficiently and perform complicated maneuvers with greater precision. Object detection and tracking are another use of machine learning in drone navigation. Drones may learn to detect and track certain objects or targets, such as automobiles, people, or landmarks, by training algorithms with annotated datasets. This capacity is useful in applications like aerial surveillance, search and rescue missions, and monitoring duties, where drones can track and report on the movement of objects or people autonomously.

Furthermore, machine learning allows drones to learn from their own mistakes and improve over time. Drones may update their models and change their navigation tactics depending on input obtained by continually collecting data during flights. This iterative learning process enables drones to improve their ability to navigate complicated situations, avoid obstacles, and optimize their flight behavior. As a result, the project seeks to improve the field of autonomous drone navigation while also contributing to the creation of dependable and efficient unmanned aerial systems capable of functioning in complicated real-world contexts.

## 2. Objectives

- To develop a drone navigation system that can operate autonomously without the need for human intervention.
- To develop a robust and efficient obstacle avoidance system that ensures safe and collision-free navigation.
- To optimize the drone's navigation strategy to achieve the desired goals effectively and efficiently.
- To develop a drone navigation system that can adapt to dynamic and changing environments.
- To deploy the trained autonomous drone navigation system in real-world applications.

## 3. Drone market and applications in India

To benefit from autonomous aircraft technology, there must be a societal need that drones can assist satisfy uniquely and cost-effectively. In India, a historic drought has already created a critical demand for even more efficient use of potable water and greater precise monitoring of agricultural influence on groundwater supplies. Drone agriculture is still in its early stages, but local affiliates and start-ups like Terra Drone India have already proved the benefits that drones can give. The State of Maharashtra and Survey India, the country's national mapping agency under the Ministry of Science and Technology, recently committed to mapping 40,000 villages using drones to "fix locations of village boundaries, canals, canal limits, and road."





DOI : <https://doi.org/10.36676/irt.2023-v9i5-002>

With more than 100 million immigrants estimated to enter the workforce by 2022, India is expected to account for more than 18% of the global working-age population by 2050. Universities and local technological clusters are already generating local start-ups: according to Inc42 DataLabs, India has at least 50 drone start-ups in operation, with plenty of possibilities for expansion and innovation. To date, Indian drone startups have demonstrated their ability to detect mosquito breeding grounds to aid in the eradication of blood-borne illnesses, assist city planners in mapping urban environments with cost-effectiveness and precision, and even deliver fast food to local communities safely and dependably.

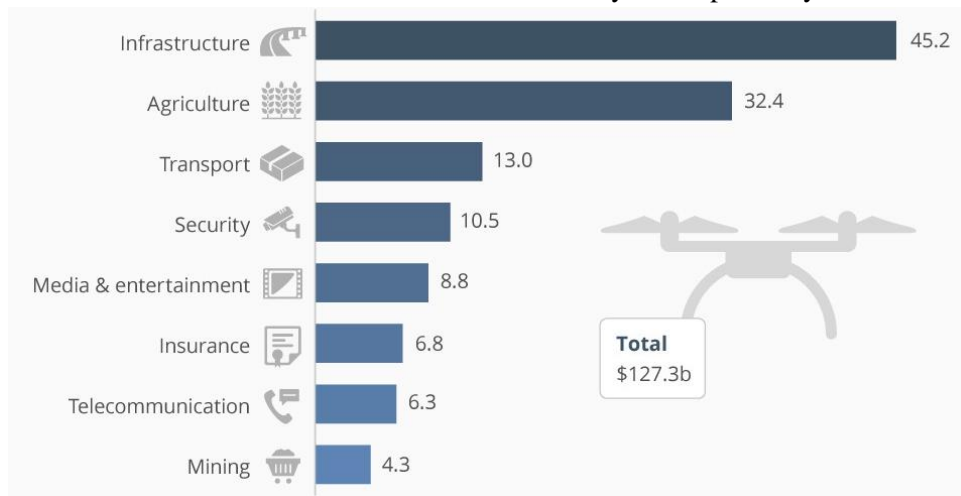


Figure: The industries where drones could take off in billions of USD in 2015 (Source: <https://www.weforum.org/agenda/2019/10/flying-high-how-india-could-lead-the-world-in-drones/>)

Beyond environmental monitoring and water management, supply chain and last-mile delivery service providers in the health industry have begun to experiment with drones in India. Infrastructure gaps, a desire to respond to climatological concerns, and a readiness to explore new technology to address emerging societal divides are all reasons why India may lead with drones. The second reason is that technical success requires a workforce that understands how to apply new technologies and can carry out that vision – and India is creating both. With a workforce that is both informed and highly competent in the technology industry, India has been a constant performer in terms of global innovation since 2015, rising five places in the Global Innovation Index (GII) to 52nd out of 126 countries last year.

The drone service industry in India was estimated at 183 million dollars in 2021. It was predicted to exceed \$4 billion by 2030, with a compound annual growth rate of 44 percent. The service market was dominated by the drone platform service sector.

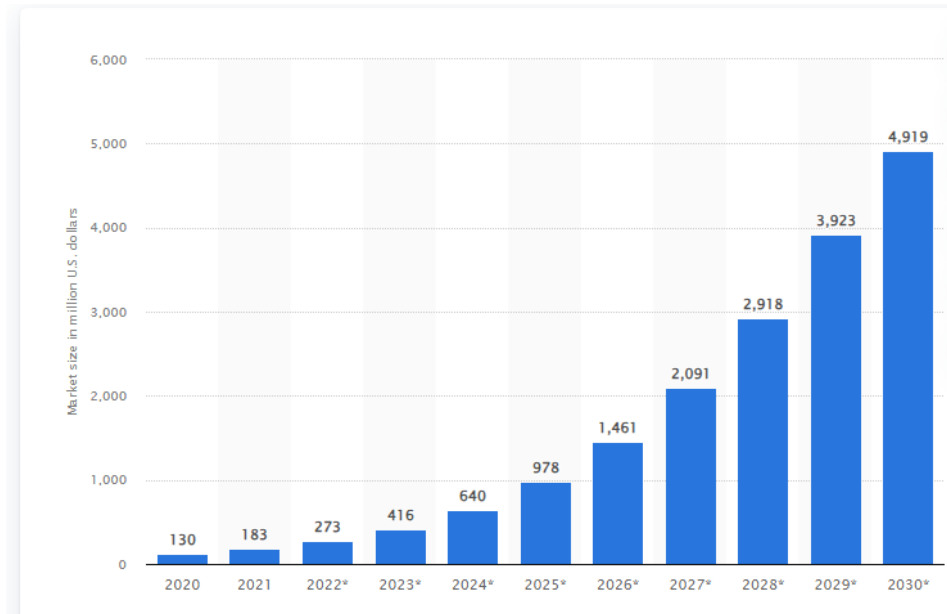


Figure: Size of drone service market in India for 2020 and 2021, with a forecast until 2030 (in million U.S. dollars) (Source: <https://www.statista.com/statistics/1353250/india-drone-service-market-size/>)

#### 4. Drone Autonomous Navigation


Developing an autonomous drone navigation system with reinforcement learning is a difficult endeavor that necessitates knowledge of machine learning, robotics, and control systems. To guarantee dependable and safe operation in diverse settings, it is critical to provide safety measures, examine legal requirements involving autonomous drones, and undertake rigorous testing and validation. Using reinforcement learning techniques to create a drone navigation system that can fly independently is a fascinating project. Reinforcement learning is a type of machine learning that allows an agent (in this example, the drone) to learn by interacting with its surroundings and getting feedback in the form of rewards or penalties. To teach a drone with reinforcement learning, do the following:

- **Define the Problem:** Clearly define the objectives and tasks the drone needs to perform autonomously. This could include tasks like obstacle avoidance, path planning, target tracking, or other specific goals.
- **Design the State Space:** Determine the relevant features and information the drone needs to perceive its environment. This could involve utilizing sensors such as cameras, LiDAR, or GPS to gather data about its surroundings.
- **Define Actions:** Determine the set of actions the drone can take to interact with the environment. This may include adjusting altitude, changing speed, or altering direction.
- **Set Rewards and Penalties:** Define a reward system that provides positive feedback for desired behaviors and penalties for undesired actions. For example, successful completion of a task could yield a high reward, while collisions or deviations from the desired path could result in penalties.
- **Implement a Reinforcement Learning Algorithm:** Select a suitable reinforcement learning algorithm, such as Q-Learning, Deep Q-Networks (DQN), Proximal Policy Optimization (PPO),

DOI : <https://doi.org/10.36676/irt.2023-v9i5-002>

or Trust Region Policy Optimization (TRPO), among others. Train the algorithm using the collected data from the drone's interactions with the environment.

- **Simulate and Train:** Create a simulation environment where the drone can learn and train its navigation skills safely. This allows for rapid iteration and reduces the risk of damaging the physical drone during training. Use the reinforcement learning algorithm to train the drone in this simulated environment, iterating and improving over multiple training episodes.
- **Transfer Learning to the Physical Drone:** Once the drone has learned effective navigation strategies in the simulated environment, transfer the learned policies and models to the physical drone. Conduct further testing and fine-tuning in real-world scenarios to adapt the learned behaviors to the physical environment.
- **Iterate and Improve:** Continuously monitor the performance of the drone and collect additional data to further refine the reinforcement learning algorithms. Iteratively update and optimize the drone's navigation system based on real-world performance and new training data.



## 5. Obstacle Avoidance

Training a drone to navigate and avoid obstacles autonomously using reinforcement learning is a difficult endeavor that necessitates careful consideration of safety, legal requirements, and ethics. To assure the drone's dependability and safety in complicated surroundings, rigorous testing, validation, and real-world trials are required. Using reinforcement learning to teach a drone to navigate in complicated surroundings while avoiding obstacles is a significant application. The following is an approach to attaining robust and efficient obstacle avoidance using reinforcement learning:

- **Sensor Perception:** Equip the drone with appropriate sensors such as cameras, LiDAR, or depth sensors to perceive its surroundings. These sensors will provide the necessary data for the drone to detect and understand the presence and location of obstacles.
- **State Representation:** Design a state representation that captures relevant information about the drone's environment. This representation should include data from the sensors, such as distance to obstacles, their sizes, and relative velocities. It may also incorporate other relevant information like the drone's speed and orientation.
- **Action Space:** Define the actions that the drone can take to avoid obstacles. These actions may include adjusting altitude, changing speed, or altering its course. The granularity and range of these actions will depend on the drone's capabilities.
- **Rewards and Penalties:** Define a reward system that incentivizes safe navigation and obstacle avoidance. For example, the drone could receive a positive reward for successfully avoiding obstacles and negative rewards for collisions or close encounters. Ensure that the rewards are appropriately balanced to encourage efficient and cautious behavior.
- **Reinforcement Learning Algorithm:** Choose a suitable reinforcement learning algorithm that can handle continuous state and action spaces, such as Deep Deterministic Policy Gradient (DDPG) or



DOI : <https://doi.org/10.36676/irt.2023-v9i5-002>

Proximal Policy Optimization (PPO). Train the drone using this algorithm, optimizing for maximum long-term cumulative rewards.

- **Training Environment:** Create a training environment that simulates complex environments with various types of obstacles. This environment should provide a diverse range of scenarios and challenges for the drone to navigate through. Initially, use a simulated environment to train the drone efficiently and safely.
- **Training Process:** Allow the drone to explore the environment and learn through trial and error. By repeatedly navigating the simulated environment, the drone will learn to associate actions with desirable outcomes and develop effective obstacle-avoidance strategies.
- **Transfer Learning to the Physical Drone:** Once the drone has achieved satisfactory performance in the simulated environment, transfer the learned policies and models to the physical drone. Conduct further training and fine-tuning in real-world scenarios to adapt the learned behaviors to the physical environment.
- **Continuous Improvement:** Continuously evaluate the drone's performance and collect new data to further refine the reinforcement learning algorithms. Iteratively update and optimize the obstacle avoidance system based on real-world performance and new training data.
- **Safety Considerations:** Implement safety measures such as fail-safes, emergency stop mechanisms, or redundant systems to ensure the drone's safe operation in case of unexpected situations or failures.

## 6. Optimal path planning

The following steps are taken to optimize the drone's navigation strategy and achieve the target goals effectively and efficiently:

- **Define the Goals and Criteria:** Clearly define the goals you want the drone to achieve and the criteria for evaluating the navigation strategy. This could include minimizing distance traveled, minimizing energy consumption, maximizing coverage of a designated area, or a combination of multiple objectives. Precisely defining these goals and criteria will guide the optimization process.
- **State Representation:** Design a state representation that captures relevant information for the drone's navigation. This representation should include information about the drone's current position, velocity, surroundings, and any other relevant variables that affect the navigation decision-making process.
- **Action Space:** Define the action space that the drone can take to navigate its environment. These actions could include adjusting altitude, changing speed, altering heading, or any other maneuver that the drone is capable of performing.
- **Rewards and Penalties:** Define a reward system that provides positive feedback for desired behaviors and penalties for undesired actions. Assign rewards based on predefined criteria, such as reaching waypoints, achieving energy efficiency, or covering a designated area. Design penalties for actions that lead to collisions, out-of-bounds movements, or inefficient behaviors.
- **Reinforcement Learning Algorithm:** Choose an appropriate reinforcement learning algorithm that suits your specific problem, such as Q-Learning, Deep Q-Networks (DQN), Proximal Policy Optimization (PPO), or Trust Region Policy Optimization (TRPO). Train the drone using this algorithm, optimizing for maximum cumulative rewards over time.



DOI : <https://doi.org/10.36676/irt.2023-v9i5-002>

- **Training Environment:** Create a simulation or real-world training environment that replicates the desired scenarios and challenges the drone will encounter during navigation. The environment should provide diverse situations that require the drone to learn efficient and effective navigation strategies.
- **Training Process:** Allow the drone to explore the environment and learn through trial and error. Iteratively train the drone using reinforcement learning algorithms by collecting experiences, updating the policy, and optimizing for the desired goals and criteria. Conduct multiple training episodes to improve the drone's navigation strategy.
- **Hyperparameter Tuning:** Experiment with different hyperparameters, such as learning rates, exploration-exploitation trade-offs, or network architectures, to find the optimal settings for the reinforcement learning algorithm. Hyperparameter tuning helps fine-tune the learning process and improves the convergence and performance of the navigation strategy.
- **Transfer Learning and Generalization:** Once the drone has learned effective navigation strategies in the training environment, transfer the learned policies and models to new, unseen environments. Conduct further testing and validation in different scenarios to ensure that the drone's navigation strategy can generalize well and achieve the desired goals effectively and efficiently.
- **Continuous Improvement:** Continuously monitor and evaluate the performance of the drone's navigation strategy in real-world scenarios. Gather data on the drone's performance, analyze the results, and identify areas for improvement. Iteratively update and optimize the navigation strategy based on the observed performance and new training data.

## 7. Dynamic Environment Adaptation

It is beneficial to use reinforcement learning techniques to design a drone navigation system that can adapt to dynamic and changing environments, as follows:

- **Dynamic Environment Perception:** Equip the drone with sensors that provide real-time information about the environment. This could include cameras, LiDAR, radar, or other sensors capable of detecting and tracking moving objects, weather conditions, or changes in the surroundings.
- **Continuous State Updates:** Design a state representation that captures the dynamic aspects of the environment. This representation should include relevant information such as the current positions and velocities of obstacles, weather conditions, and any other factors that may impact the drone's navigation decisions.
- **Reward Design:** Define rewards that encourage the drone to adapt its navigation behavior in response to dynamic changes. Rewards should incentivize the drone to respond effectively to moving obstacles, changing weather conditions, or other relevant environmental factors. Consider penalties for collisions, near misses, or inefficient behaviors to discourage unwanted actions.
- **Incremental Learning:** Utilize reinforcement learning algorithms that support incremental learning and continuous updates. Algorithms such as online Q-learning or asynchronous methods like A3C (Asynchronous Advantage Actor-Critic) are suitable for this purpose. By continuously collecting data and updating the policy, the drone can adapt to the changing environment.
- **Exploration-Exploitation Trade-Off:** Balance exploration and exploitation in the reinforcement learning process. Exploration allows the drone to discover new strategies and adapt to unforeseen



DOI : <https://doi.org/10.36676/irt.2023-v9i5-002>

situations, while exploitation leverages existing knowledge to exploit effective policies. Use exploration mechanisms such as epsilon-greedy or probabilistic exploration to encourage the drone to explore new actions and responses.

- **Real-Time Updates:** Enable the drone to update its navigation policies in real time based on the feedback received from the environment. The drone should continuously observe the environment, evaluate its current policy, and make necessary adjustments to its navigation behavior to adapt to changing conditions.
- **Transfer Learning:** Leverage transfer learning techniques to enable the drone to transfer knowledge learned in one environment to a new and different environment. Pretraining the drone in simulated or controlled environments can provide initial knowledge that can be fine-tuned and adapted to real-world dynamic environments. Transfer learning can accelerate the adaptation process and enhance the drone's ability to handle unforeseen situations.
- **Continuous Evaluation and Monitoring:** Continuously evaluate the performance of the drone's navigation system in dynamic environments. Collect data on its behavior, assess the effectiveness of the adaptation strategies, and identify areas for improvement. Monitor the system's performance to ensure it remains effective and safe as the environment evolves.
- **Robustness Testing:** Conduct rigorous testing and evaluation in various dynamic scenarios, including moving obstacles, weather changes, or other unpredictable conditions. Use simulations or controlled real-world experiments to assess the drone's ability to adapt and make effective decisions in dynamic environments.
- **Regular Updates and Maintenance:** Maintain and update the drone's navigation system regularly to incorporate new knowledge, address emerging challenges, and improve overall performance. As new data and insights become available, update the policies, algorithms, and models to ensure the system remains adaptive and effective.

## 8. Real-World Deployment

Deploying a trained autonomous drone navigation system in real-world applications necessitates careful consideration of the following factors:

- **Testing and Validation:** Conduct comprehensive testing and validation of the autonomous drone navigation system in various scenarios and environments. This includes simulating realistic conditions and evaluating the system's performance in different weather conditions, lighting conditions, and obstacle configurations. Rigorous testing helps identify and address potential issues and ensure that the system meets performance requirements.
- **Performance Metrics:** Define performance metrics to assess the system's reliability and robustness. These metrics may include measures of navigation accuracy, collision avoidance effectiveness, response time, energy efficiency, and other relevant factors specific to the intended application. Establish thresholds and benchmarks that the system must meet to ensure reliable and safe operation.
- **Real-world Trials:** Conduct real-world trials to assess the performance of the autonomous drone navigation system in practical scenarios. This involves deploying the system in controlled environments or pilot projects to gather data, observe system behavior, and validate its





DOI : <https://doi.org/10.36676/irt.2023-v9i5-002>

performance. Real-world trials provide valuable insights and feedback for further refinement and improvement of the system.

- **Safety Measures:** Implement safety measures to ensure the safe operation of the autonomous drone. This includes fail-safe mechanisms, emergency stop procedures, and redundant systems. Incorporate safety protocols and guidelines to handle unexpected situations, mitigate risks, and protect against potential hazards.
- **Regulatory Compliance:** Adhere to relevant regulations and legal requirements governing autonomous drones in the target industry or region. Ensure that the autonomous navigation system meets the necessary certifications, permits, and approvals for deployment. Engage with regulatory authorities, if necessary, to ensure compliance and address any concerns or specific requirements.
- **User Interface and Monitoring:** Develop a user interface that allows operators or users to monitor and intervene if necessary. Provide real-time feedback on the system's status, sensor inputs, and decision-making processes. Implement interfaces that enable operators to override or modify the drone's behavior when needed, ensuring human oversight and control.
- **Data Collection and Analysis:** Continuously collect and analyze data from the autonomous drone navigation system during real-world operations. Monitor its performance, identify any areas for improvement or potential issues, and use this data to refine and enhance the system over time. Apply machine learning techniques, if appropriate, to further optimize the system's performance based on real-world data.
- **Continuous Improvement:** Regularly update and improve the autonomous drone navigation system based on feedback from real-world operations, user experience, and advancements in technology. Continuously enhance the system's capabilities, address identified limitations, and integrate new features or functionalities as needed.
- **Integration with Industry Applications:** Adapt the autonomous drone navigation system to specific industry applications such as surveillance, inspection, delivery, or search and rescue. Customize the system to meet the requirements and challenges of each application domain, ensuring seamless integration and compatibility.
- **Training and Support:** Provide training and support to operators and users of the autonomous drone navigation system. Offer resources, documentation, and assistance to ensure proper usage, understanding, and troubleshooting. Regularly update training materials to reflect system updates and improvements.

## 9. Conclusion

Reinforcement learning is a viable strategy for building self-navigating drone navigation systems that do not require human involvement. Drones may learn to navigate complicated settings, make decisions, and complete tasks successfully and efficiently by utilizing reinforcement learning techniques. Drones may learn through trial and error via reinforcement learning, continually refining their navigation tactics and adapting to new settings. Drones may learn to avoid obstacles, optimize paths, and fulfill preset goals by sensing their environment and utilizing reinforcement learning algorithms.

To optimize the drone's navigation approach, clear objectives must be defined, evaluation criteria must be established, and systematic exploration and optimization methods must be used. Simulation-based optimization, multi-objective optimization, and data-driven techniques can all improve the performance of



DOI : <https://doi.org/10.36676/irt.2023-v9i5-002>

the navigation system. Adaptability to dynamic and changing settings should be prioritized in the development of an autonomous drone navigation system. Drones may continually update their navigation strategies and successfully adapt to unanticipated events by observing changes in the environment, utilizing incremental learning, and balancing exploration and exploitation.

Extensive testing, validation, and compliance with safety requirements are required before deploying a trained autonomous drone navigation system in real-world applications. Real-world trials, safety precautions, user interfaces, and continuous data collecting and analysis all play important roles in guaranteeing dependability, robustness, and safety. Once in place, autonomous drone navigation systems may be used in a variety of businesses, including surveillance, inspection, delivery, and search and rescue. Continuous improvement, industry-specific customization, training, and support are critical for the system's successful integration and effective use. Reinforcement learning for autonomous drone navigation is an intriguing field of research and development that has the potential to significantly advance drone capabilities and enable them to navigate complicated situations independently and effectively.

## 10. Bibliography

1. Bezas K, Tsoumanis G, Angelis CT, Oikonomou K. Coverage Path Planning and Point-of-Interest Detection Using Autonomous Drone Swarms. *Sensors (Basel)*. 2022 Oct 5;22(19):7551. doi: 10.3390/s22197551.
2. Çetin E, Barrado C, Pastor E. Counter a Drone in a Complex Neighborhood Area by Deep Reinforcement Learning. *Sensors (Basel)*. 2020 Apr 18;20(8):2320. doi: 10.3390/s20082320.
3. Çetin E, Barrado C, Pastor E. Countering a Drone in a 3D Space: Analyzing Deep Reinforcement Learning Methods. *Sensors (Basel)*. 2022 Nov 16;22(22):8863. doi: 10.3390/s22228863.
4. Foehn P, Brescianini D, Kaufmann E, Cieslewski T, Gehrig M, Muglikar M, Scaramuzza D. AlphaPilot: autonomous drone racing. *Auton Robots*. 2022;46(1):307-320. doi: 10.1007/s10514-021-10011-y. Epub 2021 Oct 19.
5. Gnanasekera M, Katupitiya J, Savkin AV, De Silva AHTE. A Range-Based Algorithm for Autonomous Navigation of an Aerial Drone to Approach and Follow a Herd of Cattle. *Sensors (Basel)*. 2021 Oct 29;21(21):7218. doi: 10.3390/s21217218.
6. Pestana J, Maurer M, Muschick D, Hofer M, Fraundorfer F. Overview obstacle maps for obstacle-aware navigation of autonomous drones. *J Field Robot*. 2019 Jun;36(4):734-762. doi: 10.1002/rob.21863. Epub 2019 Feb 13.
7. Rojas-Perez LO, Martinez-Carranza J. DeepPilot: A CNN for Autonomous Drone Racing. *Sensors (Basel)*. 2020 Aug 13;20(16):4524. doi: 10.3390/s20164524.
8. Yoo T, Lee S, Yoo K, Kim H. Reinforcement Learning Based Topology Control for UAV Networks. *Sensors (Basel)*. 2023 Jan 13;23(2):921. doi: 10.3390/s23020921.